




Wayne Co.


JAMES CLARK ACCESS

Butler Co.

Stoddard Co.

	Start point
	Segment
	Segment number

There are 10 scent stations per segment. Place first station at Start Point. Subsequent stations are 0.3 mi. apart along the road highlighted in yellow.



Stoddard Co. Route

1

2

5

4

3

OAK RIDGE CA

OTTER SLOUGH CA

OTTER SLOUGH CA

Dudley

BLUFF RD

SPILLWAY RD

COUNTY RD 285

COUNTY RD 285

COUNTY RD 290

COUNTY RD 283

COUNTY RD 271

COUNTY RD 293

COUNTY RD 287

COUNTY RD 277

COUNTY RD 493

COUNTY RD 487

COUNTY RD 271

COUNTY RD 440

COUNTY RD 483

COUNTY RD 271

COUNTY RD 448

COUNTY RD 420B

COUNTY RD 271

COUNTY RD 450

COUNTY RD 420B

COUNTY RD 271

COUNTY RD 472

COUNTY RD 442

COUNTY RD 271

COUNTY RD 476

COUNTY RD 442

COUNTY RD 271

COUNTY RD 498

COUNTY RD 470

COUNTY RD 271

COUNTY RD 499

COUNTY RD 476

COUNTY RD 271

COUNTY RD 498

COUNTY RD 488

COUNTY RD 271

COUNTY RD 499

COUNTY RD 483

COUNTY RD 271

COUNTY RD 697A

COUNTY RD 483

COUNTY RD 271

COUNTY RD 697A

COUNTY RD 483

COUNTY RD 271

COUNTY RD 697A

COUNTY RD 483

COUNTY RD 271

COUNTY RD 697A

COUNTY RD 483

COUNTY RD 271

COUNTY RD 697A

COUNTY RD 483

COUNTY RD 271

COUNTY RD 697A

COUNTY RD 483

COUNTY RD 271

COUNTY RD 697A

COUNTY RD 483

COUNTY RD 271

COUNTY RD 697A

COUNTY RD 483

COUNTY RD 271

COUNTY RD 697A

COUNTY RD 483

COUNTY RD 271

COUNTY RD 697A

COUNTY RD 483

COUNTY RD 271

COUNTY RD 697A

COUNTY RD 483

COUNTY RD 271